
































Who participated?

Neighbourhood	n	%	
Acton	62	4%	
Aldershot	43	3%	
Central Burlington	27	2%	
Central East Burlington	47	3%	
Central West Burlington	29	2%	
East Milton	27	2%	
Escarpment	112	7%	
Glen Abbey	93	6%	
Lower East Milton	76	5%	
North Bronte Oakville	118	7%	
North Burlington	27	2%	
North Central Oakville	25	2%	
North East Oakville	83	5%	
North Georgetown	30	2%	
River Oaks	142	9%	
Rural North Halton	18	1%	
South Central Burlington	55	3%	
South Central Milton	110	7%	
South Central Oakville	25	2%	
South East Burlington	66	4%	
South East Oakville	81	5%	
South Georgetown	27	2%	
South West Oakville	96	6%	
The Orchard	27	2%	
Upper East Milton	102	6%	
Upper Glen Abbey	107	6%	
West Milton	21	1%	
Total	1676		
Municipality	n	%	
Burlington	443	20%	
Halton Hills	336	15%	
Milton	532	24%	
Oakville	906	41%	
Total	2217		